





























# VALLEY VIEW FOUNDATION











including New Finley Ray Park and Pattison School

-  permanently OUT OF BOUNDS
-  temporarily OUT OF BOUNDS
-  paved road or parking area
-  building
-  small building or shed
-  gravel road
-  large path, vehicle track
-  small path
-  uncrossable fence
-  crossable fence
-  ruined fence
-  cliff, high bank
-  light pole
-  misc. manmade object
-  contour line
-  form line
-  knoll, small knoll
-  depression, small depression
-  shallow erosion gully
-  seasonal stream
-  stream
-  river (uncrossable)
-  narrow marsh
-  seasonal marsh, marsh
-  open land (mowed)
-  rough open (meadow, prairie)
-  rough open with undergrowth
-  open forest, fast running
-  thicker forest
-  distinct vegetation boundary
-  special vegetation features



4	52			
5	48			
6	57			
7	50			
8	49			
9	51			
10	43			
11	47			
12	56			
13	46			
14	45			
15	42			
16	54			
17	55			
	<	275 m	>	



Valley View 2020				
3Long/Hard		6.5 km		
				
1	39			
2	53			
3	44			

Fieldwork and Drafting  
Vladimir Lyuk, 2018  
vladimir-lyuk@yandex.ru  
License OCAD 10637

Scale 1:7500  
Contours 2.5 meters