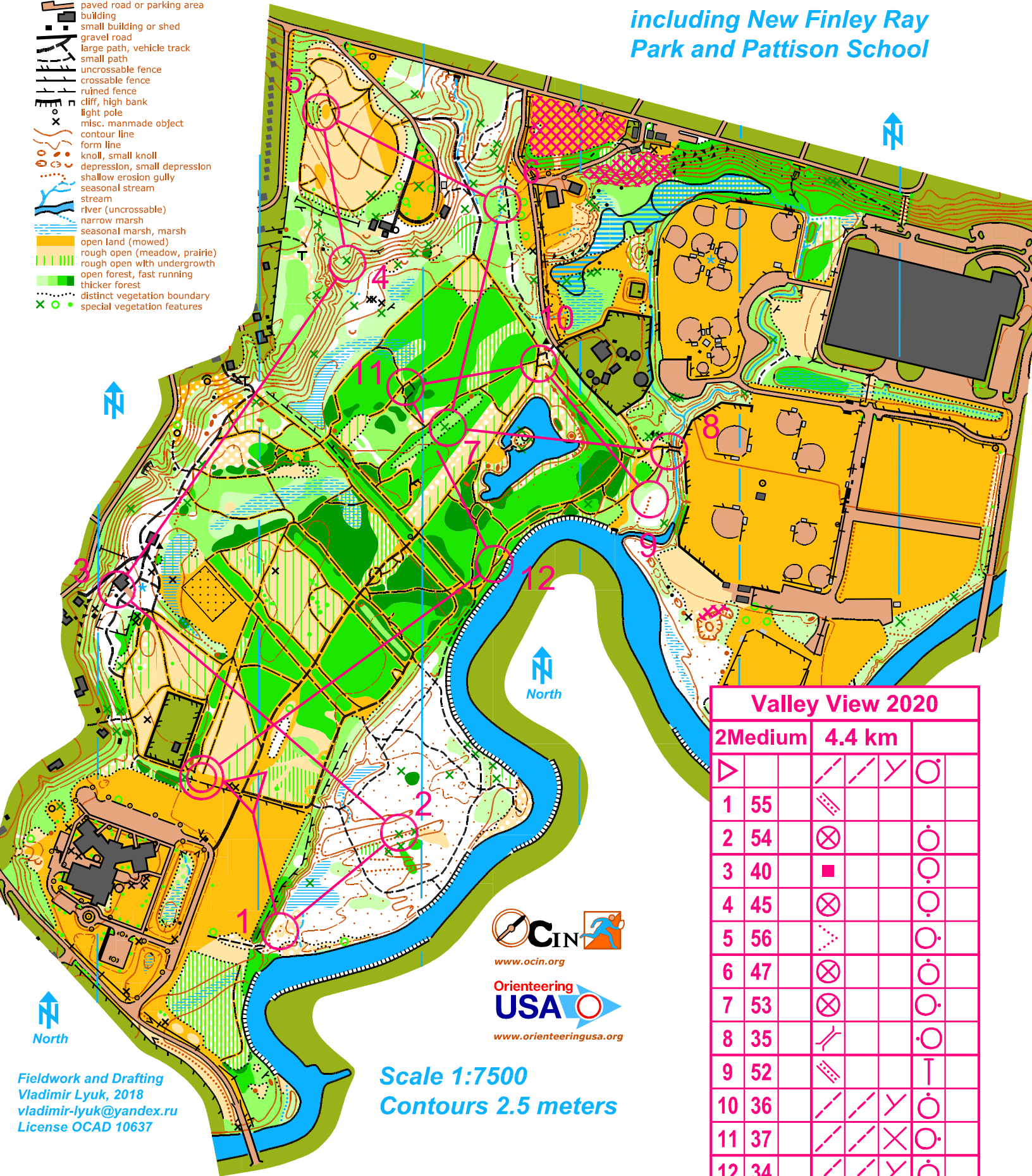






























VALLEY VIEW FOUNDATION

including New Finley Ray Park and Pattison School

-  permanently OUT OF BOUNDS
-  temporarily OUT OF BOUNDS
-  paved road or parking area
-  building
-  small building or shed
-  gravel road
-  large path, vehicle track
-  small path
-  uncrossable fence
-  crossable fence
-  ruined fence
-  cliff, high bank
-  light pole
-  misc. manmade object
-  contour line
-  form line
-  knoll, small knoll
-  depression, small depression
-  shallow erosion gully
-  seasonal stream
-  stream
-  river (uncrossable)
-  narrow marsh
-  seasonal marsh, marsh
-  open land (mowed)
-  rough open (meadow, prairie)
-  rough open with undergrowth
-  open forest, fast running
-  thicker forest
-  distinct vegetation boundary
-  special vegetation features



Valley View 2020			
2	Medium	4.4 km	
			
1	55		
2	54		
3	40		
4	45		
5	56		
6	47		
7	53		
8	35		
9	52		
10	36		
11	37		
12	34		
	575 m		

 **OCIN**
www.ocin.org

 **Orienteering USA**
www.orienteingusa.org

Scale 1:7500
Contours 2.5 meters

Fieldwork and Drafting
Vladimir Lyuk, 2018
vladimir-lyuk@yandex.ru
License OCAD 10637